

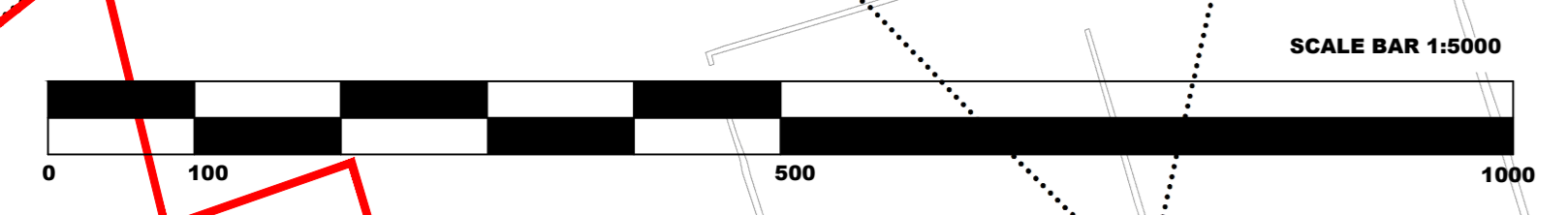
**NOTES:**

1. THIS DRAWING IS FOR PLANNING APPLICATION PURPOSES ONLY.
2. DRAWING NOT TO BE SCALED. FIGURED DIMENSIONS ONLY TO BE USED.
3. ALL LEVELS TO MALIN HEAD METRES ABOVE DATUM

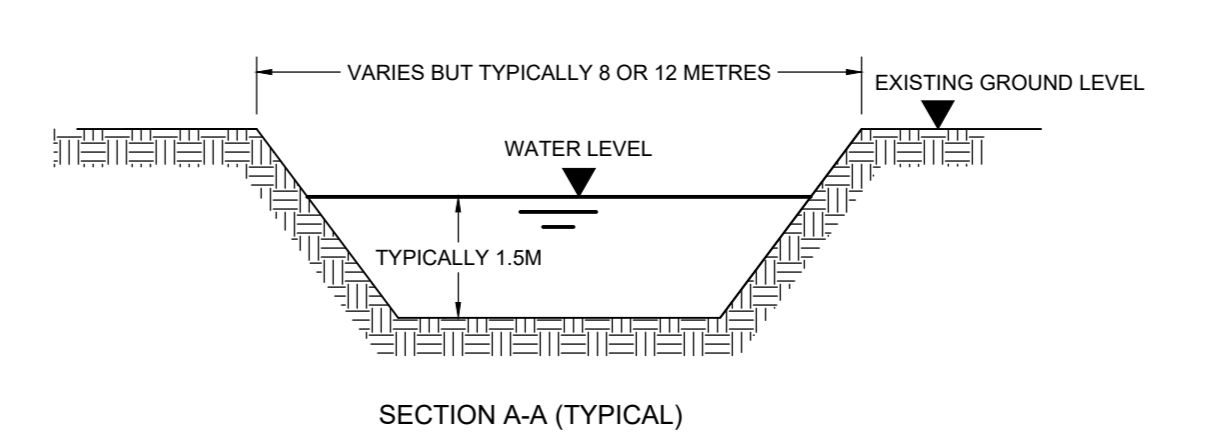
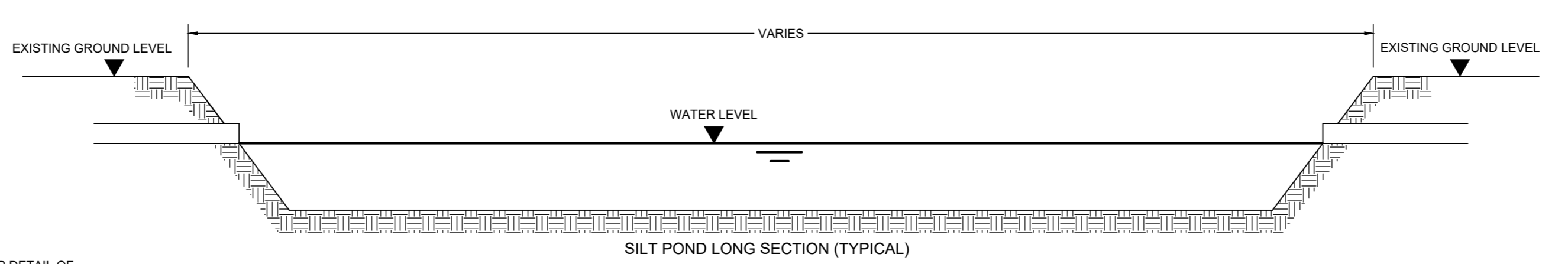
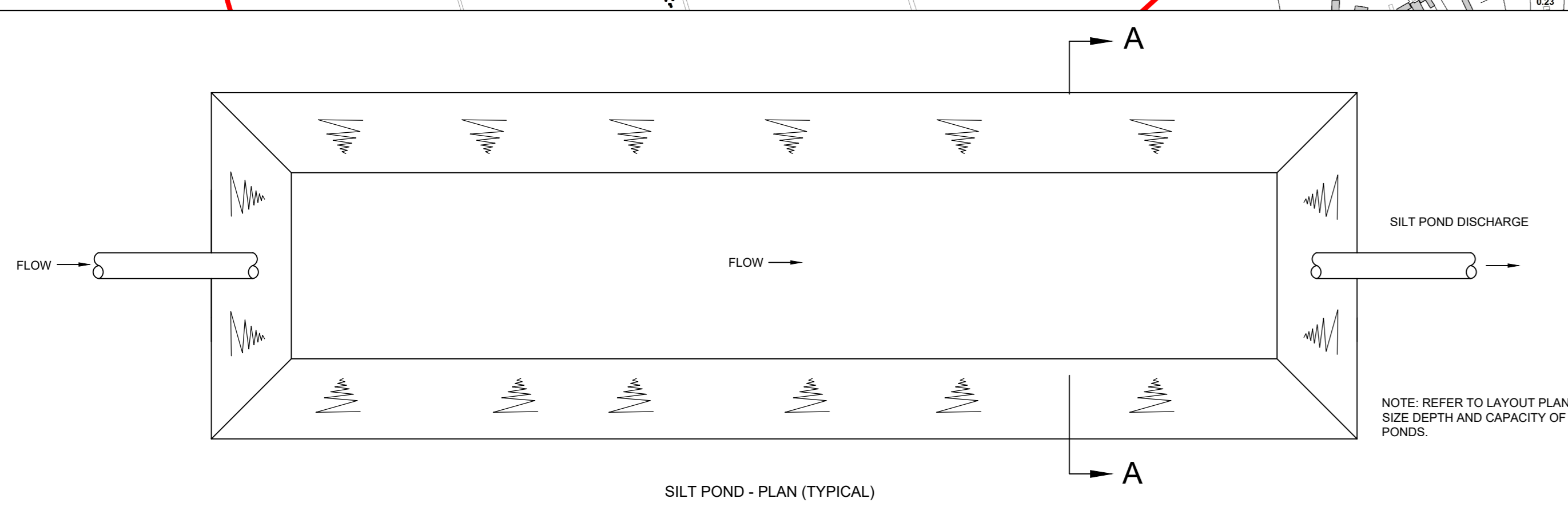
REFERENCE OSI MAP NO. 2237, 2238, 2301, 2302  
ORDNANCE SURVEY IRELAND LICENCE REF NO. EN 0035620

**LEGEND:**

- SUBSTITUTE CONSENT APPLICATION BOUNDARY:
- BORD NA MONA LANDOWNERSHIP:
- PRODUCTION FIELD DRAINS:
- EXISTING DRAIN:
- EXISTING SURFACE WATER PIPE:
- EXISTING SILT POND:
- MILLED PEAT PRODUCTION FIELDS PROPOSED EXTENTS (2020 ONWARDS):
- TREES:



Drainage Layout Plan  
SCALE 1:5000



SILT POND TYPICAL DETAIL  
SCALE 1:100

SUBSTITUTE CONSENT APPLICATION COOLCRAFF BOG				
REVISION	By	Date	Chw/g	Title

Dimensions in METRES  
Scale: AS SHOWN @ A0  
Drawn By: KM 27/04/20  
Checked By: PN 28/04/20  
Approved By: DK 28/04/20

**BORD NA MONA**  
Naturally Driven  
Soil & Water Engineering Department  
LEARNING TULLAMORE CO. OFFICE  
Tel: 057 934500 Fax: 057 934510

Project: SUBSTITUTE CONSENT APPLICATION COOLCRAFF BOG  
Drawing No: SC-0504-CF-DRM  
Revision: Sheet 1 of 1